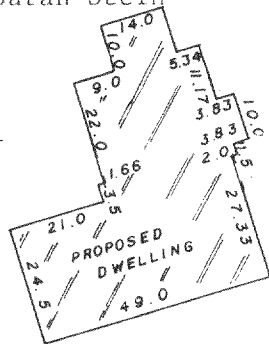


-OF-

Proposed house was staked on actual corners with 5 foot control on the longest house line. The Contractor will be responsible to field verify all stakes for location and dimension prior to construction. If any discrepancies should arise, notify this office at once.

Proposed Fn. Fl.



DETAIL


SCALE : 1" = 40'

CURVE DATA

① RADIUS 225.10'
CHORD 207.88'
CHORD BEAR. N 29° 30' 0" W

② RADIUS 50.0'
CHORD 47.26'
CHORD BEAR. N 26° 47' 53" W


③ RADIUS 100.0'
CHORD 71.84'
CHORD BEAR. N 21° 38' 51" W




SCALE: 1" = 100'

LEGEND

☐ FOUND IRON PIPE
☒ FOUND IRON ROD
☐ EXISTING
 ELEVATION



Land Surveys
Mapping And Planning
35117 Academy Road
Burlington, Wisconsin 53105
(414) 534-4109



THIS IS NOT AN ORIGINAL PRINT
UNLESS THIS SEAL IS RED

Robert J. Wetzel
ROBERT J. WETZEL
REGISTERED LAND SURVEYOR - 1778

"I hereby certify that I have surveyed the above described property and that the above map is a true representation thereof and shows the size and location of the property, its exterior boundaries, the location of all visible structures and dimensions of all principal buildings thereon, boundary fences, apparent easements, roadways and encroachments, if any."

"This survey is made for the use of the present owners of the property, and those who purchase, mortgage, or guarantee the title thereto within one year from date hereof."

11/29/93
DATE

1435
JOB NUMBER

KS-3

317-310